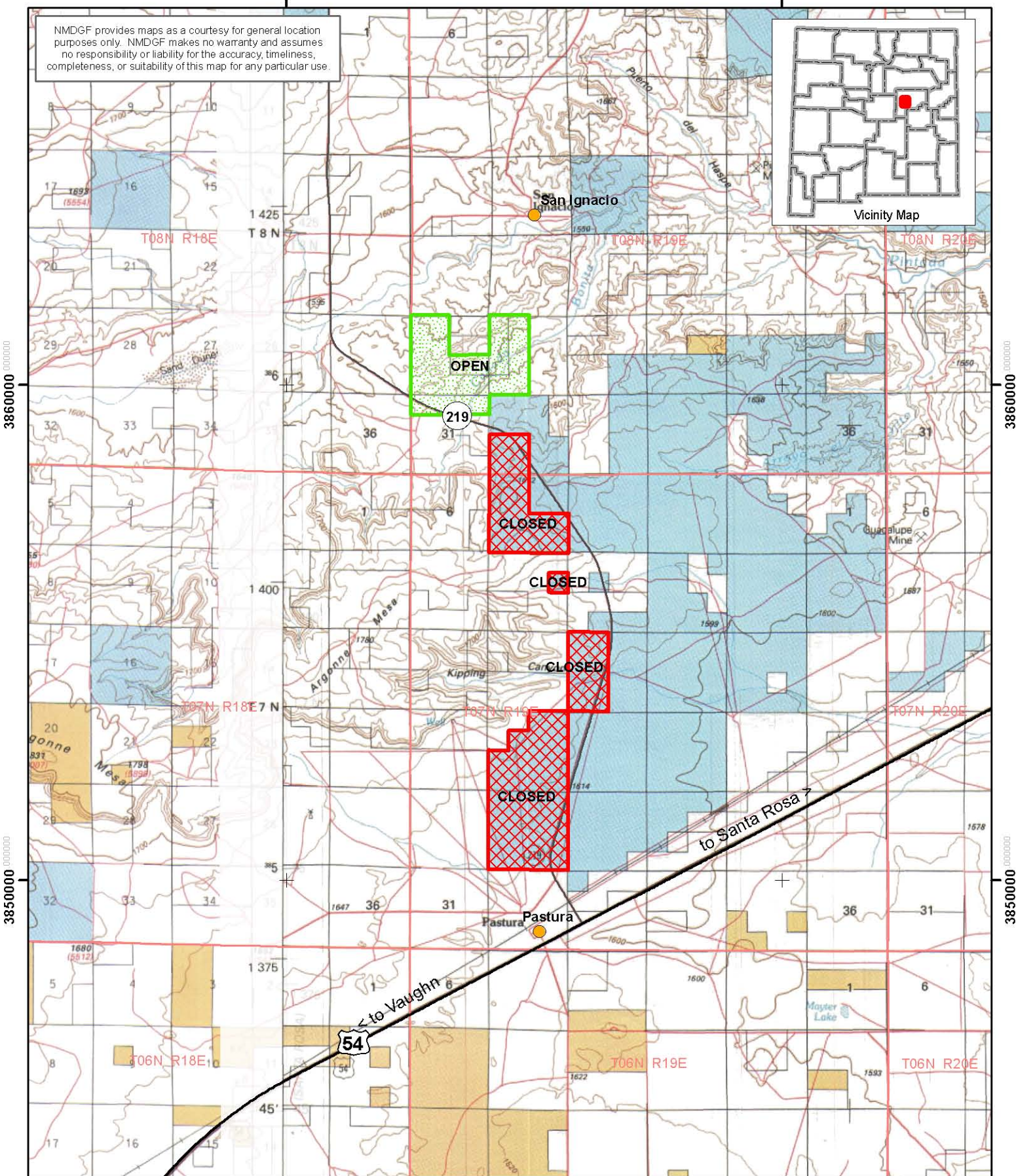
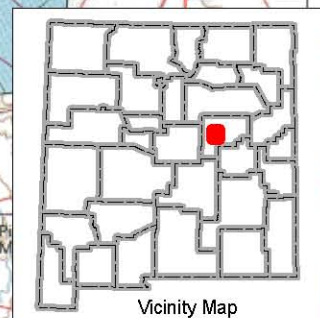


500000 000000

510000 000000

NMDGF provides maps as a courtesy for general location purposes only. NMDGF makes no warranty and assumes no responsibility or liability for the accuracy, timeliness, completeness, or suitability of this map for any particular use.



3860000 000000

3860000 000000

3850000 000000



3850000 000000

500000 000000

510000 000000



Bettis Stoval (Ward) Ranch - GMU 39 NM Game & Fish Unitizing Agreement Areas

-  State Land - Closed to Public Hunting
-  Private Land - Open to Public Hunting

October 2009

Base Map: BLM EDITION 30x60 Minute Series
SANTA ROSA, NEW MEXICO

For additional maps and information contact the
New Mexico Public Lands Information Center.
<http://www.publiclands.org/explore>

